




**LEGEND**

-  ROMP Application Boundary (the Site)
-  Planning Permission CHA/1156/23  
Site Area: 131.45 Ha
-  Land in Control of the Applicant

# Heatons

Planning Environment Design

PROJECT  
**Hindlow Quarry ROMP**

DRAWING TITLE  
**FIGURE A Location Plan**

DATE: May 2021      REFERENCE: TAR-068-M\_D.001

SCALE: 1:25,000 @ A3  
STATUS: FINAL

